
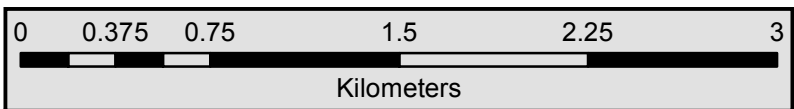








**Overlay: Strategic Water Source Areas
July 2013**



Legend

-  Surface Infrastructure
-  Underground Mining Area
-  Property Boundaries

Mean Annual Runoff

-  50% MAR
-  30% MAR
-  10% MAR