
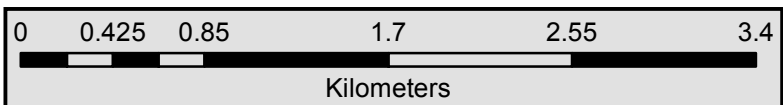











## Overlay: MBCP Terrestrial Assessment 2006



### Legend

- |   |  |
|---|--|
|  Underground Mining Area | <b>MBCP 2006</b>   |
|  Surface Infrastructure  |  1 - Protected                    |
|  Property Boundaries     |  2 - Irreplaceable                |
|   |  3 - Highly Significant           |
|   |  4 - Important & Necessary        |
|   |  5 - Least Concern                |
|   |  6 - No Natural Habitat Remaining |