
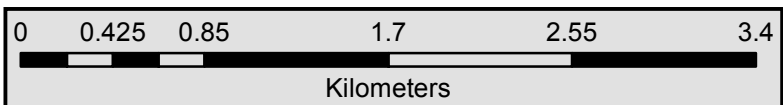











## Overlay: MBCP Terrestrial Assessment 2006



### Legend

- |   |                         |  |
|---|-------------------------|--|
|  | Underground Mining Area | <b>MBCP 2006</b>   |
|  | Surface Infrastructure  |  1 - Protected                    |
|  | Property Boundaries     |  2 - Irreplaceable                |
|   |                         |  3 - Highly Significant           |
|   |                         |  4 - Important & Necessary        |
|   |                         |  5 - Least Concern                |
|   |                         |  6 - No Natural Habitat Remaining |