



THE PROVINCE OF MPUMALANGA  
DIE PROVINSIE MPUMALANGA

**Provincial Gazette Extraordinary  
Buitengewone Provinsiale Koerant**

*(Registered as a newspaper) • (As 'n nuusblad geregistreer)*


Vol. 21

NELSPRUIT, 22 JANUARY 2014  
JANUARIE

**No. 2251**

**We all have the power to prevent AIDS**

AIDS  
affects  
us all



A  
new  
struggle

**Prevention is the cure**

**AIDS  
HELPLINE**

**0800 012 322**

DEPARTMENT OF HEALTH

*N.B. The Government Printing Works will not be held responsible for the quality of "Hard Copies" or "Electronic Files" submitted for publication purposes*



**IMPORTANT NOTICE**

The Government Printing Works will not be held responsible for faxed documents not received due to errors on the fax machine or faxes received which are unclear or incomplete. Please be advised that an "OK" slip, received from a fax machine, will not be accepted as proof that documents were received by the GPW for printing. If documents are faxed to the GPW it will be the sender's responsibility to phone and confirm that the documents were received in good order.

Furthermore the Government Printing Works will also not be held responsible for cancellations and amendments which have not been done on original documents received from clients.

**CONTENTS • INHOUD**

<i>No.</i>		<i>Page No.</i>	<i>Gazette No.</i>
<b>GENERAL NOTICES</b>			
19	National Environmental Management: Protected Areas Act (57/2003): Declaration of the Chrissiesmeer Protected Environment.....	3	2251
20	do.: Declaration of the Mabola Protected Environment.....	9	2251
21	do.: Declaration of an area as part of the Kwamandlangampisi Protected Environment.....	11	2251
22	do.: Declaration of the Tafelkop Nature Reserve.....	13	2251
23	do.: Declaration of the Mndawe Trust Protected Environment.....	15	2251

## GENERAL NOTICES

### NOTICE 19 OF 2014

#### MPUMALANGA TOURISM AND PARKS AGENCY

#### **DECLARATION OF THE CHRISSIESMEER PROTECTED ENVIRONMENT IN TERMS OF THE NATIONAL ENVIRONMENTAL MANAGEMENT: PROTECTED AREAS ACT, 2003 (ACT NO. 57 OF 2003) (AS AMENDED)**

Notice is hereby given by the Member of the Executive Council (MEC) for the Department of Economic Development, Environment and Tourism in Mpumalanga Province, Mrs. Y.N. Phosa, in terms of Section 28 (1)(a)(i) and (b) of the National Environmental Management: Protected Areas Act, 2003 (Act No. 57 of 2003) (as amended) of the declaration of the **CHRISSIESMEER PROTECTED ENVIRONMENT**, located in the Chief Albert Luthuli Local Municipality and the Msukaligwa Local Municipality on the properties, the boundaries of which are as indicated in the Schedule hereto.

The purpose for the declaration of the Chrissiesmeer Protected Environment is as follows:

- To enable the owners of the land to take collective action to conserve biodiversity on their land and to seek legal recognition therefor (28)(2)(b);
- To protect the area if the area is sensitive to development due to its biological diversity, natural characteristics, scenic and landscape value and the provision of environmental goods and services (28)(2)(c)(i)(ii)(iv)(v);
- To protect a specific ecosystem (28)(2)(d)
- To ensure that the use of natural resources in the area is sustainable (28)(2)(e);

The Chrissiesmeer Protected Environment Landowners Association is, in terms of Section 38 (2) (b), assigned as the Management Authority of the Chrissiesmeer Protected Environment.

#### **SCHEDULE: Description of the Chrissiesmeer Protected Environment**

Property Description		Size	Title deed number
Farm Name	Ptn		
Appeldoorn 38 IT	R	385.4394	T31304/1966
Appeldoorn 38 IT	10	385.1814	T10647/1983
Appeldoorn 38 IT	4	297.4169	T10647/1983
Appeldoorn 38 IT	R/2	297.4131	T89780/1996
Bellevue 76 IT	2	511.6751	T28381/1996
Bellevue 76 IT	1	694.2934	T46360/1997
Bellevue 76 IT	R/3	513.9061	T3655/1996 T10719/2009
Bellevue 76 IT	4	202.7057	T44765/1995
Borderland 63 IT	R	215.5634	T9223/1986
Borderland 63 IT	1	65.0964	T59967/1980
Bothwell 90 IT	R/1	570.062	T33372/1975
Bothwell 90 IT	6	142.1815	T36846/1980
Bothwell 90 IT	5	85.6532	T63959/1990
Bothwell 90 IT	R	463.5645	T3569/1985
Bothwell 90 IT	R/8	288.0811	T152783/2001
Coalbank 129 IT	2	429.6967	T48334/1984
Coalbank 129 IT	4	428.269	T46676/1980
Coalbank 129 IT	5	428.2901	T46676/1980

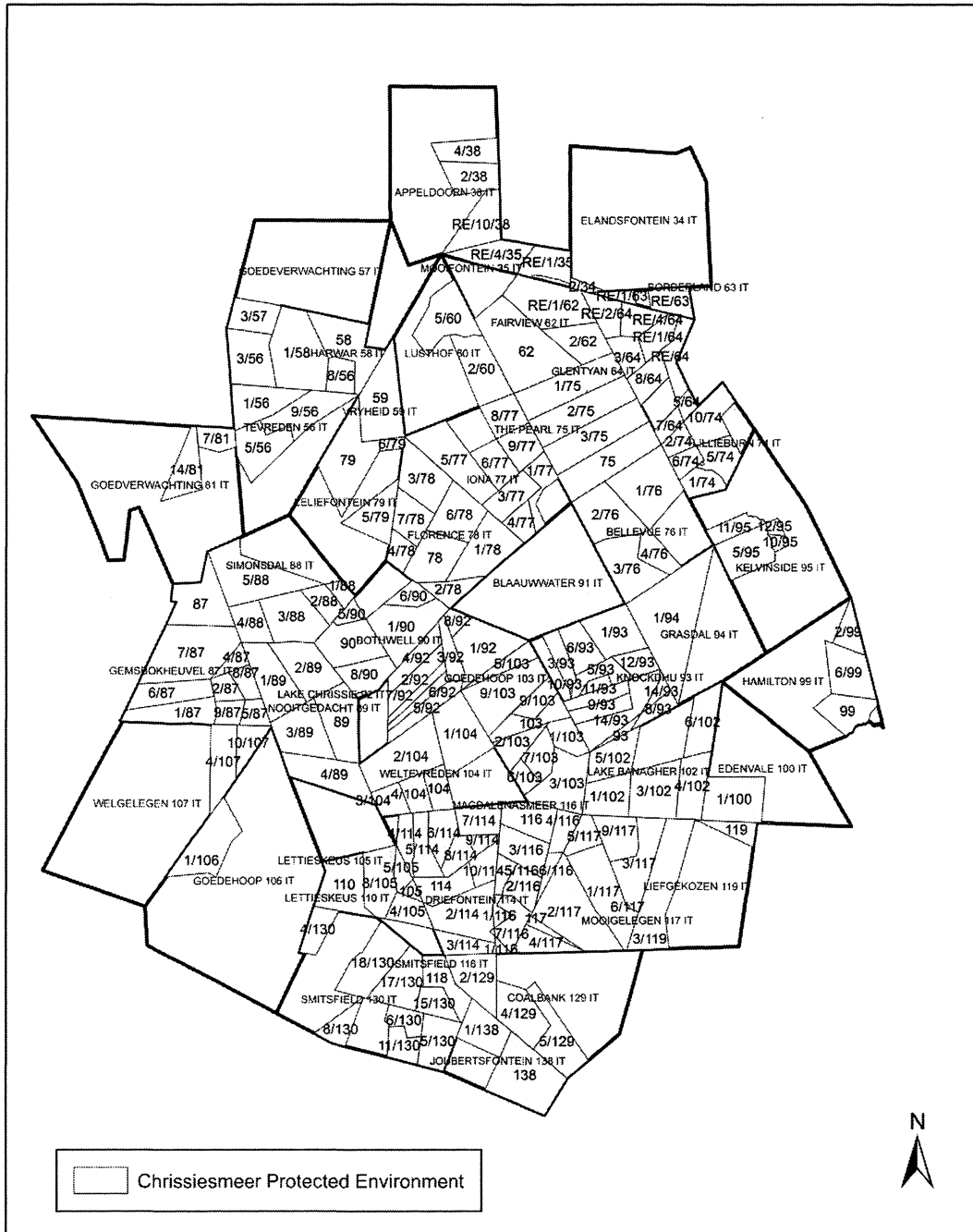
De Goedverwachting 57 IT	3	291.1095	T101299/2004
Driefontein 114 IT	3	199.5722	T70804/2006
Driefontein 114 IT	4	157.068	T28775/2005
Driefontein 114 IT	10	171.3093	T70804/2006
Driefontein 114 IT	11	3.2281	T70804/2006
Driefontein 114 IT	5	251.9003	T52242/2007
Driefontein 114 IT	R/2	547.0637	T121828/1999
Driefontein 114 IT	6	251.7619	T52241/2007
Driefontein 114 IT	8	170.6283	T121727/1999 T121828/1999
Driefontein 114 IT	7	251.7533	T101525/1995
Driefontein 114 IT	9	81.3191	T101524/1995
Driefontein 114 IT	R	290.6512	T121827/1998
Edenvale 100 IT	R/1	520.9863	T19474/2008
Elandsfontein 34 IT	2	50.9323	T9223/1986
Fairview 62 IT	R/1	624.3504	T5295/1980
Fairview 62 IT	2	342.6128	T5295/1980
Fairview 62 IT	R	1006.4265	T52619/2006
Florence 78 IT	2	186.3685	T23496/1980
Florence 78 IT	3	454.0933	T117387/2001
Florence 78 IT	6	428.244	T137675/2001
Florence 78 IT	R/4	139.8888	T63959/1990
Florence 78 IT	7	282.6556	T63959/1990
Florence 78 IT	R	428.2923	T54985/1981
Florence 78 IT	1	510.7044	T68993/1989
Gemsbokheuwel 87 IT	R/1	351.6592	T66166/2002
Gemsbokheuwel 87 IT	R/2	129.9517	T68765/1988
Gemsbokheuwel 87 IT	4	101.2525	T68765/1988
Gemsbokheuwel 87 IT	R/5	129.9971	T56496/2002
Gemsbokheuwel 87 IT	6	342.6485	T68765/1988
Gemsbokheuwel 87 IT	7	856.542	T56496/2002
Gemsbokheuwel 87 IT	8	130.4212	T56496/2002
Gemsbokheuwel 87 IT	9	130.3601	T68765/1988
Gemsbokheuwel 87 IT	R	517.607	T13471/1966
Glentyan 64 IT	7	101.7613	T9395/1981
Glentyan 64 IT	R	230.2485	T24250/1995
Glentyan 64 IT	5	72.5313	T24250/1995
Glentyan 64 IT	R/1	205.5362	T20107/1992
Glentyan 64 IT	2	217.2796	T22833/1980
Glentyan 64 IT	4	211.3652	T22833/1980
Glentyan 64 IT	3	204.1197	T142959/1999
Glentyan 64 IT	8	230.2458	T16136/1996
Goedehoop 103 IT	R/1	198.002	T26903/1983
Goedehoop 103 IT	6	104.5633	T29945/2002
Goedehoop 103 IT	7	209.1269	T13812/1988
Goedehoop 103 IT	2	197.0024	T8100/2012
Goedehoop 103 IT	5	161.8845	T131556/1998

Goedehoop 103 IT	9	789.6099	T4545/2009
Goedehoop 103 IT	R	262.554	T8100/2012
Goedehoop 103 IT	3	505.3539	T2130/2013
Goedehoop 106 IT	R/1	540.0482	T70805/2006
Goedverwachting 81 IT	7	169.744	T6547/1995
Goedverwachting 81 IT	14	309.2081	T42277/2005
Grasdal 94 IT	1	1198.6109	T1364/2009
Hamilton 99 IT	R	317.545	T115310/1996
Hamilton 99 IT	R/2	172.1629	T9187/2008
Hamilton 99 IT	6	403.2139	T9187/2008
Harwar 58 IT	R	533.8605	T139127/2002
Harwar 58 IT	1	770.8788	T115540/2006
Iona 77 IT	R/6	254.5099	T15850/2008
Iona 77 IT	8	254.5097	T15849/2008
Iona 77 IT	9	254.5097	T15851/2008
Iona 77 IT	5	600.1426	T15848/2008
Iona 77 IT	R /1	207.3209	T9184/2008
Iona 77 IT	3	274.6655	T9184/2008
Iona 77 IT	4	149.8945	T9184/2008
Joubertsfontein 138 IT	R/1	339.7572	T48334/1984
Joubertsfontein 138 IT	R	724.2534	T23211/1980
Kelvinside 95 IT	5	411.478	T23401/1991
Kelvinside 95 IT	R/10	42.8266	T26735/1983
Kelvinside 95 IT	11	171.6538	T23401/1991
Kelvinside 95 IT	12	42.8266	T79358/2000
Knockdhu 93 IT	3	171.3064	T54084/2002
Knockdhu 93 IT	R/5	191.8677	T118810/2006
Knockdhu 93 IT	6	262.5271	T54084/2002
Knockdhu 93 IT	10	63.3789	T118812/2006
Knockdhu 93 IT	11	171.353	T118812/2006
Knockdhu 93 IT	14	227.5536	T65814/2003
Knockdhu 93 IT	R/1	428.266	T160344/2004
Knockdhu 93 IT	12	164.6582	T160344/2004
Knockdhu 93 IT	R	48.4807	T65815/2003
Knockdhu 93 IT	8	119.461	T65815/2003
Knockdhu 93 IT	R/9	171.263	T65815/2003
Knockdhu 93 IT	13	236.6836	T65815/2003
Lake Banagher 102 IT	4	355.8957	T19474/2008
Lake Banagher 102 IT	6	342.6118	T19474/2008
Lake Banagher 102 IT	R/1	342.6068	T2130/2013
Lake Banagher 102 IT	3	513.9201	T2130/2013
Lake Banagher 102 IT	5	342.6121	T2130/2013
Lake Chrissie 92 IT	2	228.0516	T81526/2002
Lake Chrissie 92 IT	4	228.0516	T81526/2002
Lake Chrissie 92 IT	7	114.0273	T81526/2002

Lake Chrissie 92 IT	8	85,6532	T12628/2011
Lake Chrissie 92 IT	R/1	523.4482	T131556/1998
Lake Chrissie 92 IT	3	171.3064	T16851/2008
Lake Chrissie 92 IT	5	228.0516	T16852/2008
Lake Chrissie 92 IT	R/6	114.0244	T16852/2008
Leliefontein 79 IT	6	54.6529	T30809/1977
Leliefontein 79 IT	5	346.747	T18867/1992
Leliefontein 79 IT	R	667.3021	T15096/1983
Lettieskeus 105 IT	5	94.6739	T28775/2005
Lettieskeus 105 IT	R	43.5874	T121827/1999
Lettieskeus 105 IT	3	228.0359	T26382/1997
Lettieskeus 105 IT	4	197.2908	T26382/1997
Lettieskeus 105 IT	8	392.0831	T26382/1997
Lettieskeus 110 IT	0	464.476	T80908/2003
Liefgekozen 119 IT	R	152.4242	T6912/1994
Liefgekozen 119 IT	3	806.8531	T142383/2004
Lillieburn 74 IT	R/2	128.477	T9395/1981
Lillieburn 74 IT	R/5	241.1269	T9395/1981
Lillieburn 74 IT	6	128.4812	T9395/1981
Lillieburn 74 IT	10	342.6116	T9396/1981
Lillieburn 74 IT	R/1	183.8674	T9395/1981
Lusthof 60 IT	2	487.1687	T57141/1997
Lusthof 60 IT	5	513.9167	T18352/2008
Magdalenasmeer 116 IT	R/1	89.5634	T70804/2006
Magdalenasmeer 116 IT	R/2	214.4215	T70804/2006
Magdalenasmeer 116 IT	5	103.6389	T70804/2006
Magdalenasmeer 116 IT	7	225.7617	T70804/2006
Magdalenasmeer 116 IT	3	318.1674	T12825/1995
Magdalenasmeer 116 IT	R	318.1873	T121827/1999
Magdalenasmeer 116 IT	R/4	171.0052	T155493/2002
Magdalenasmeer 116 IT	6	85.5076	T69825/1991
Mooifontein 35 IT	4	328.9093	T14137/1999
Mooifontein 35 IT	R/1	278.5755	T112091/2005
Mooigelegen 117 IT	4	203.9974	T70804/2006
Mooigelegen 117 IT	R	61.7245	T70804/2006
Mooigelegen 117 IT	R/1	632.9771	T155492/2002
Mooigelegen 117 IT	2	806.8531	T69825/1991
Mooigelegen 117 IT	R/3	489.508	T142383/2004
Mooigelegen 117 IT	5	173.876	T155493/2002
Mooigelegen 117 IT	6	1.7131	T155492/2002
Mooigelegen 117 IT	9	315.632	T142383/2004
Nooitgedacht 89 IT	1	511.4781	T16487/2008
Nooitgedacht 89 IT	R	479.1112	T6077/2009
Nooitgedacht 89 IT	2	479.1112	T45107/1974
Nooitgedacht 89 IT	3	479.114	T33622/1973
Nooitgedacht 89 IT	4	479.1112	T33621/1973
Simonsdal 88 IT	3	513.9263	T5881/2008

Simonsdal 88 IT	5	700.132	T5882/2008
Simonsdal 88 IT	1	85.6532	T63959/1990
Simonsdal 88 IT	2	171.3064	T63959/1990
Simonsdal 88 IT	4	256.9596	T22654/1966
Smitfield 130 IT	17	398.2107	T101526/1995
Smitfield 130 IT	R/6	164.023	T111250/1996
Smitsfield 118IT	0	285.4696	T48334/1984
Smitsfield 130 IT	R	518.1233	T26382/1997
Smitsfield 130 IT	4	197.4335	T26382/1997
Smitsfield 130 IT	18	518.1234	T26382/1997
Smitsfield 130 IT	5	348.1774	T101527/1995
Smitsfield 130 IT	11	184.1544	T101527/1995
Smitsfield 130 IT	15	194.2598	T111250/1996
Smitsfield 130 IT	R/8	176.9295	T101524/1995
Tevreden 56 IT	8	187.859	T139127/2002
Tevreden 56 IT	3	479.7692	T101299/2004
Tevreden 56 IT	R/1	417.5265	T13468/1966
Tevreden 56 IT	R/5	428.266	T12810/1975
Tevreden 56 IT	9	428.2731	T12811/1975
The Pearl 75 IT	1	608.6459	T60591/1997
The Pearl 75 IT	2	607.581	T152612/2005
The Pearl 75 IT	3	606.5146	T63101/1997
The Pearl 75 IT	R	605.4239	T46360/1997
Vryheid 59 IT	0	612.6431	T30809/1977
Welgelegen 107 IT	R/4	376.5159	T94734/1998
Welgelegen 107 IT	10	188.2598	T94734/1998
Weltevreden 104 IT	R	189.7733	T61669/2006
Weltevreden 104 IT	4	173.9559	T61669/2006
Weltevreden 104 IT	2	676.1463	T28775/2005
Weltevreden 104 IT	3	173.9988	T28775/2005
Weltevreden 104 IT	R/1	606.9395	T29943/2002

# CHRISSIESMEER PROTECTED ENVIRONMENT





**NOTICE 20 OF 2014**

**MPUMALANGA TOURISM AND PARKS AGENCY**

**DECLARATION OF THE MABOLA PROTECTED ENVIRONMENT  
IN TERMS OF THE NATIONAL ENVIRONMENTAL MANAGEMENT: PROTECTED AREAS  
ACT, 2003 (ACT NO. 57 OF 2003) (AS AMENDED)**

Notice is hereby given by the Member of the Executive Council (MEC) for the Department of Economic Development, Environment and Tourism in Mpumalanga Province, Mrs. Y.N. Phosa, in terms of Section 28 (1)(a)(i) and (b) of the National Environmental Management: Protected Areas Act, 2003 (Act No. 57 of 2003) (as amended) of the declaration of the **MABOLA PROTECTED ENVIRONMENT**, located in the Pixley ka Seme Local Municipality on the properties, the boundaries of which are as indicated in the Schedule hereto.

The purpose for the declaration of the Mabola Protected Environment is as follows:

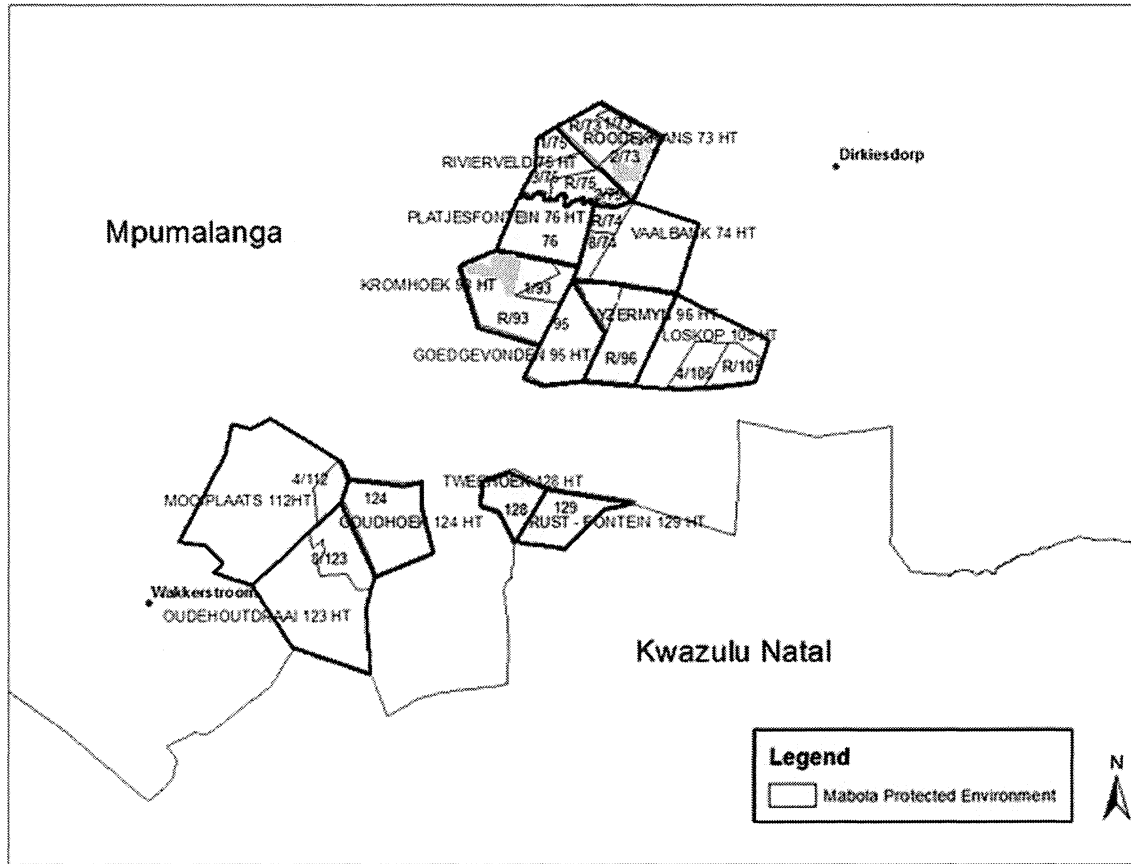
- To enable the owners of the land to take collective action to conserve biodiversity on their land and to seek legal recognition therefor (28)(2)(b);
- To protect the area if the area is sensitive to development due to its biological diversity, natural characteristics, scenic and landscape value and the provision of environmental goods and services (28)(2)(c)(i)(ii)(iv)(v);
- To protect a specific ecosystem (28)(2)(d)
- To ensure that the use of natural resources in the area is sustainable (28)(2)(e);

The Mabola Protected Environment Landowners Association is, in terms of Section 38 (2) (b), assigned as the Management Authority of the Mabola Protected Environment.

**SCHEDULE: Description of the Mabola Protected Environment**

Property Description	Title Deed No.	Size (ha)
Tweehoek 128 HT	T15244/1982	401.0126
Rust-fontein 129 HT	T15244/1982	550.0191
Portion 4 (a ptn of ptn 2) of Mooiplaats 112 HT	T17640/2008	209.8503
Remainder of Roodekrans 73 HT	T73729/1994	346.3515
Portion 1 of Roodekrans 73 HT	T73729/1994	131.9430
Portion 1 of Rivierveld 75 HT	T73729/1994	181.6131
Portion 3 of Rivierveld 75 HT	T73729/1994	238.6201
Portion 1 of Kromhoek 93 HT	T73729/1994	204.3073
Portion 2 of Roodekrans 73 HT	T22958/1969	313.3651
Remainder of Vaalbank 74 HT	T22956/1969	151.9488
Remainder of Rivierveld75 HT	T13749/1967	251.4366
Portion 2 of Rivierveld 75 HT	T22957/1969	54.7826
Remainder of Kromhoek 93 HT	T25588/1975	980.4206
Portion 8 of Vaalbank 74 HT	T22955/1969	151.9488
Goedgevonden 95 HT	T138593/2002	739.4455
Remainder of Yzermyn 96 HT	T36706/1984	826.1608
Platjesfontein 76 HT	T20591/1974	810.0351
Portion 4 of Loskop 105 HT	T10781/2012	259.9675
Remainder of Loskop 105 HT	T10781/2012	259.8989
Portion 8 of Oudehoutdraai 123 HT	T17066/1978	526.4819
Goud-hoek 124 HT	T110274/1998	989.3195

### MABOLA PROTECTED ENVIRONMENT



**NOTICE 21 OF 2014****MPUMALANGA TOURISM AND PARKS AGENCY****DECLARATION OF AN AREA AS PART OF THE KWAMANDLANGAMPISI PROTECTED ENVIRONMENT  
IN TERMS OF THE NATIONAL ENVIRONMENTAL MANAGEMENT: PROTECTED AREAS ACT, 2003 (ACT NO. 57 OF 2003) (AS AMENDED)**

Notice is hereby given by the Member of the Executive Council (MEC) for the Department of Economic Development, Environment and Tourism in Mpumalanga Province, Ms. Y.N. Phosa, in terms of Section 28 (1)(a)(ii) and (b) of the National Environmental Management: Protected Areas Act, 2003 (Act No. 57 of 2003) (as amended) of the declaration of the areas as defined in the Schedule hereto to be part of the existing Kwamandlangampisi Protected Environment.

The purpose for the declaration of the Kwamandlangampisi Protected Environment is as follows:

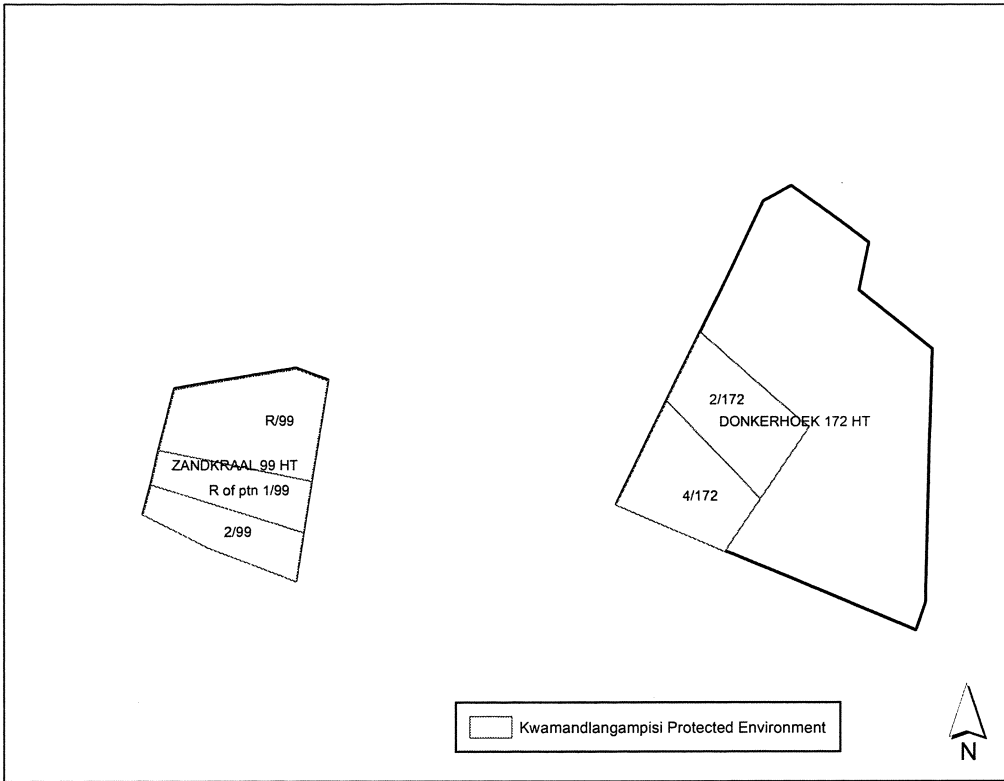
- To enable the owners of the land to take collective action to conserve biodiversity on their land and to seek legal recognition therefor (28)(2)(b);
- To protect the area if the area is sensitive to development due to its biological diversity, natural characteristics, scenic and landscape value and the provision of environmental goods and services (28)(2)(c)(i)(ii)(iv)(v);
- To protect a specific ecosystem (28)(2)(d);
- To ensure that the use of natural resources in the area is sustainable (28)(2)(e).

The Kwamandlangampisi Protected Environment Landowners Association is in terms of Section 38 (2) (b) assigned as the Management Authority of the Kwamandlangampisi Protected Environment.

**SCHEDULE: Description of the Expanded Kwamandlangampisi Protected Environment**

1. The Remainder of the farm Zaandkraal, No. 99, Situated in the Pixley ka Seme Local Municipality, Division of HT, Mpumalanga Province; In extent 859,2686 hectares; Title No. T56137/2005.
2. Portion 1 of the farm Zaandkraal, No. 99, Situated in the Pixley ka Seme Local Municipality, Division of HT, Mpumalanga Province; In extent 429,9335 hectares; Title No. T73729/1994.
3. Portion 2 of the farm Zaandkraal 99, Situated in the Pixley ka Seme Local Municipality, Division of HT, Mpumalanga Province; In extent 429,6336 hectares; Title No. T14635/2005
4. Portion 4 of the farm Donkerhoek, No. 172, Situated in the Mkhondo Local Municipality, Division of HT, Mpumalanga Province; In extent 687,9158 hectares; Title No. T54902/1984.
5. Portion 2 of the farm Donkerhoek, No. 172, Situated in the Mkhondo Local Municipality, Division of HT, Mpumalanga Province; In extent 687,9158 hectares; Title No. T54900/1984.

Kwamandlangampisi Protected Environment



**NOTICE 22 OF 2014****MPUMALANGA TOURISM AND PARKS AGENCY****DECLARATION OF THE TAFELKOP NATURE RESERVE  
IN TERMS OF THE NATIONAL ENVIRONMENTAL MANAGEMENT: PROTECTED AREAS  
ACT, 2003 (ACT NO. 57 OF 2003) (AS AMENDED)**

Notice is hereby given by the Member of the Executive Council (MEC) for the Department of Economic Development, Environment and Tourism in Mpumalanga Province, Mrs. Y.N. Phosa, in terms of Section 23 (1) (a) (i) and (b) of the National Environmental Management: Protected Areas Act, 2003 (Act No. 57 of 2003) (as amended) of the declaration of the **TAFELKOP NATURE RESERVE** on the area defined in the Schedule hereto.

The purpose of the declaration of the Tafelkop Nature Reserve is as follows:

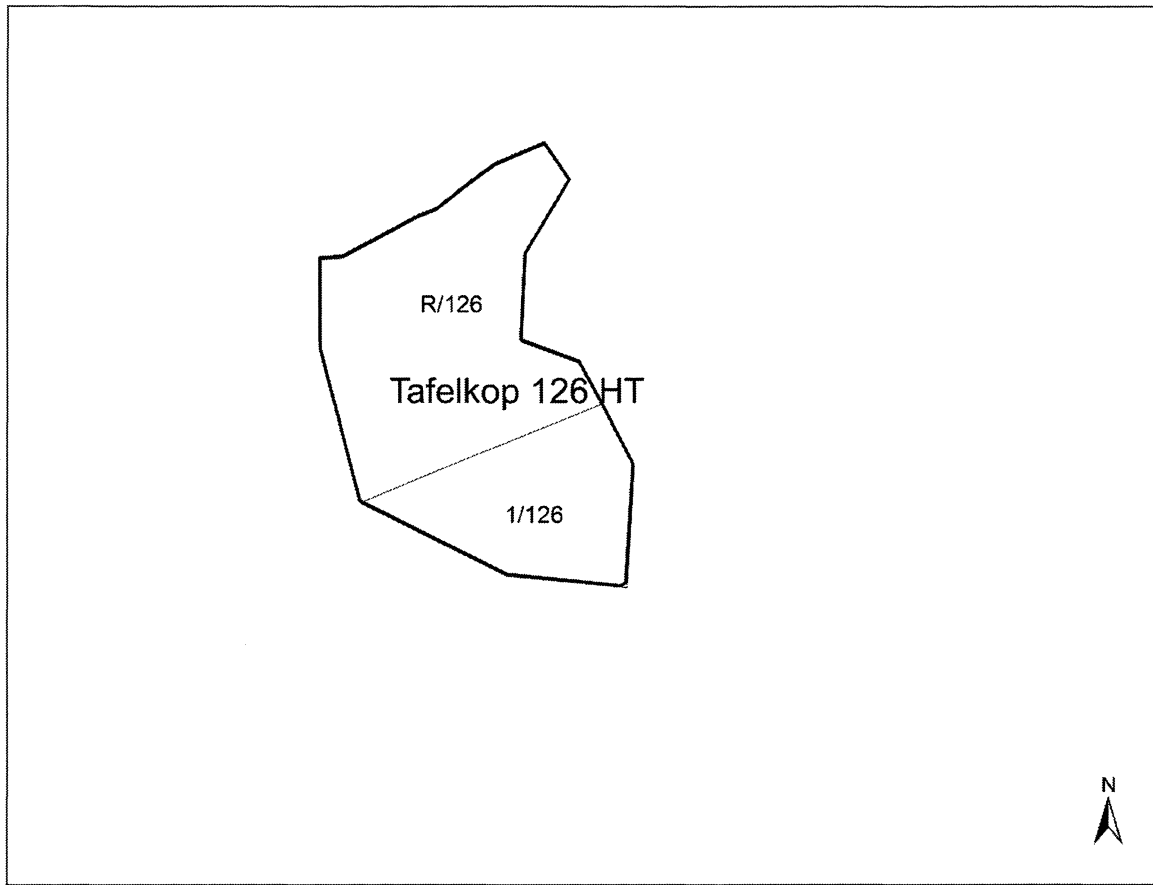
- To protect the area if the area has significant natural features or biodiversity (23)(2)(b)(i); and is in need of long-term protection for the maintenance of its biodiversity (23)(2)(b)(iii)

Mr. Izak Johannes Pringle is in terms of Section 38 (2) (a) assigned as the Management Authority of the Tafelkop Nature Reserve.

**SCHEDULE: Description of the Tafelkop Nature Reserve**

1. Remainder of the farm TAFELKOP 126, Division of HT, Mpumalanga Province; In extent: 805.7168 (Eight Zero Five comma Seven One Six Eight) Hectares; Held by Title Deed No. T000131361/2001
2. Portion 1 of the farm TAFELKOP 126, Division of HT, Mpumalanga Province; In extent: 402.8555 (Four Zero Two comma Eight Five Five Five) Hectares; Held by Title Deed No. T000131361/2001

TAFELKOP NATURE RESERVE



**NOTICE 23 OF 2014****MPUMALANGA TOURISM AND PARKS AGENCY****DECLARATION OF THE MNDawe TRUST PROTECTED ENVIRONMENT  
IN TERMS OF THE NATIONAL ENVIRONMENTAL MANAGEMENT: PROTECTED AREAS  
ACT, 2003 (ACT NO. 57 OF 2003) (AS AMENDED)**

Notice is hereby given by the Member of the Executive Council (MEC) for the Department of Economic Development, Environment and Tourism in Mpumalanga Province, Mrs. Y.N. Phosa, in terms of Section 28 (1)(a)(i) and (b) of the National Environmental Management: Protected Areas Act, 2003 (Act No. 57 of 2003) (as amended) of the declaration of the **MNDawe TRUST PROTECTED ENVIRONMENT**, located in the Thaba Chweu Local Municipality on the properties, the boundaries of which are as indicated in the Schedule hereto.

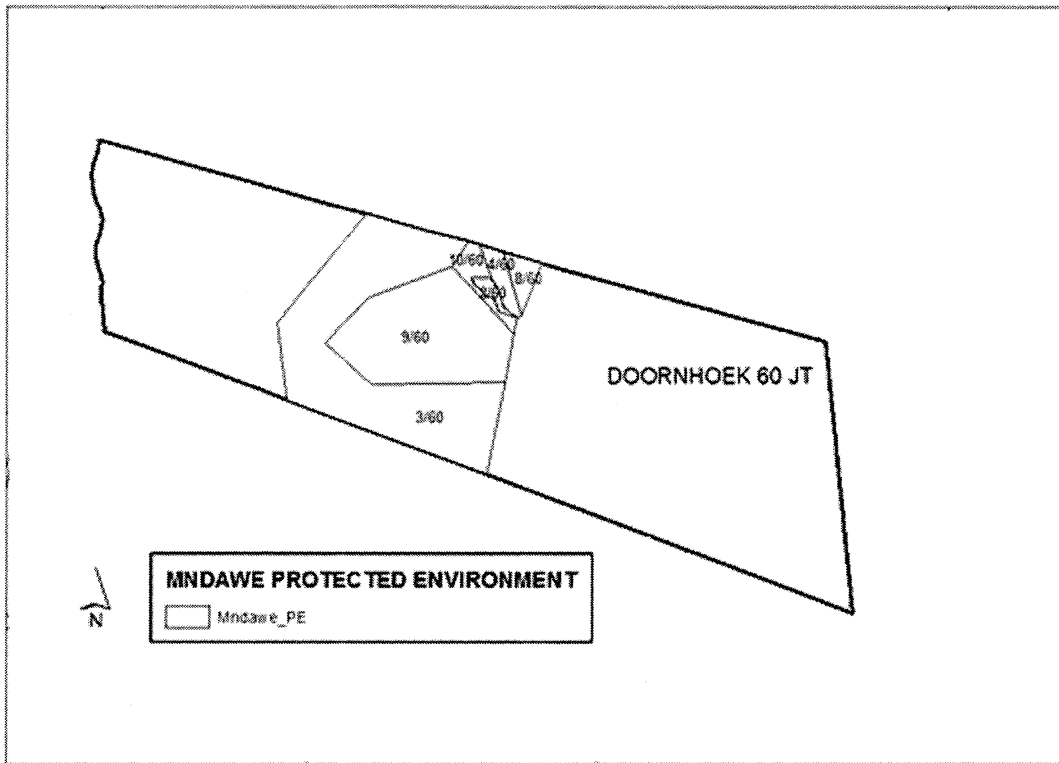
The purpose for the declaration of the Mndawe Trust Protected Environment is as follows:

- To enable the owners of the land to take collective action to conserve biodiversity on their land and to seek legal recognition therefor (28)(2)(b);
- To ensure that the use of natural resources in the area is sustainable (28)(2)(e);

The Mndawe Trust is, in terms of Section 38 (2) (b), assigned as the Management Authority of the Mndawe Trust Protected Environment.

**SCHEDULE: Description of the Mndawe Trust Protected Environment**

<b>Property Description</b>	<b>Title Deed No.</b>	<b>Size (ha)</b>
Portion 2 of the farm DOORNHOEK 60;Division of JT; Mpumalanga Province	T45477/2007	9,6203
Portion 3 of the farm DOORNHOEK 60;Division of JT; Mpumalanga Province	T45477/2007	466,2606
Portion 4 of the farm DOORNHOEK 60;Division of JT; Mpumalanga Province	T45477/2007	21,4133
Portion 8 of the farm DOORNHOEK 60;Division of JT; Mpumalanga Province	T45477/2007	21,4133
Portion 9 of the farm DOORNHOEK 60;Division of JT; Mpumalanga Province	T45477/2007	286,3569
Portion 10 of the farm DOORNHOEK 60;Division of JT; Mpumalanga Province	T45477/2007	21,4133



Printed by and obtainable from the Government Printer, Bosman Street, Private Bag X85, Pretoria, 0001. Tel. (012) 334-4507, 334-4511, 334-4509, 334-4515  
Also available at the **Provincial Legislature: Mpumalanga**, Private Bag X11289, Room 114, Civic Centre Building, Nel Street, Nelspruit, 1200. Tel. (01311) 5-2133  
Gedruk deur en verkrygbaar by die Staatsdrukker, Bosmanstraat, Privaat Sak X85, Pretoria, 0001. Tel. (012) 334-4507, 334-4511, 334-4509, 334-4515  
Ook verkrygbaar by die **Provinsiale Wetgewer: Mpumalanga**, Privaat Sak X11289, Kamer 114, Burgersentrum, Nelstraat, Nelspruit, 1200. Tel. (01311) 5-2133