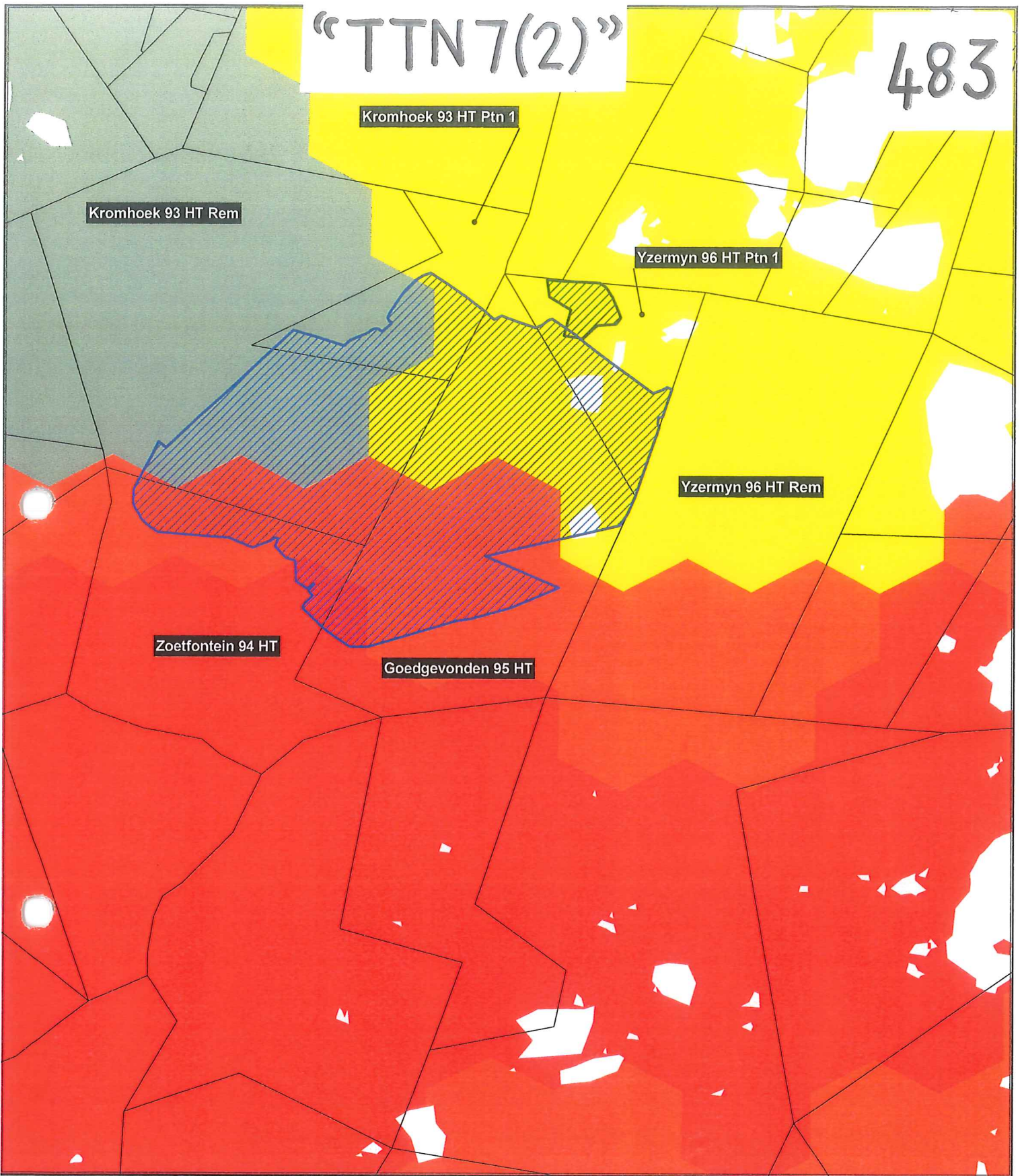
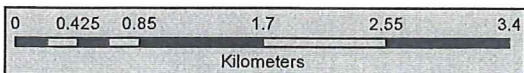


“TTN7(2)”








483



Overlay: MBCP Terrestrial Assessment 2006



Legend

- | | |
|---|--|
|  Underground Mining Area | MBCP 2006 |
|  Surface Infrastructure |  1 - Protected |
|  Property Boundaries |  2 - Irreplaceable |
| |  3 - Highly Significant |
| |  4 - Important & Necessary |
| |  5 - Least Concern |
| |  6 - No Natural Habitat Remaining |

JKL