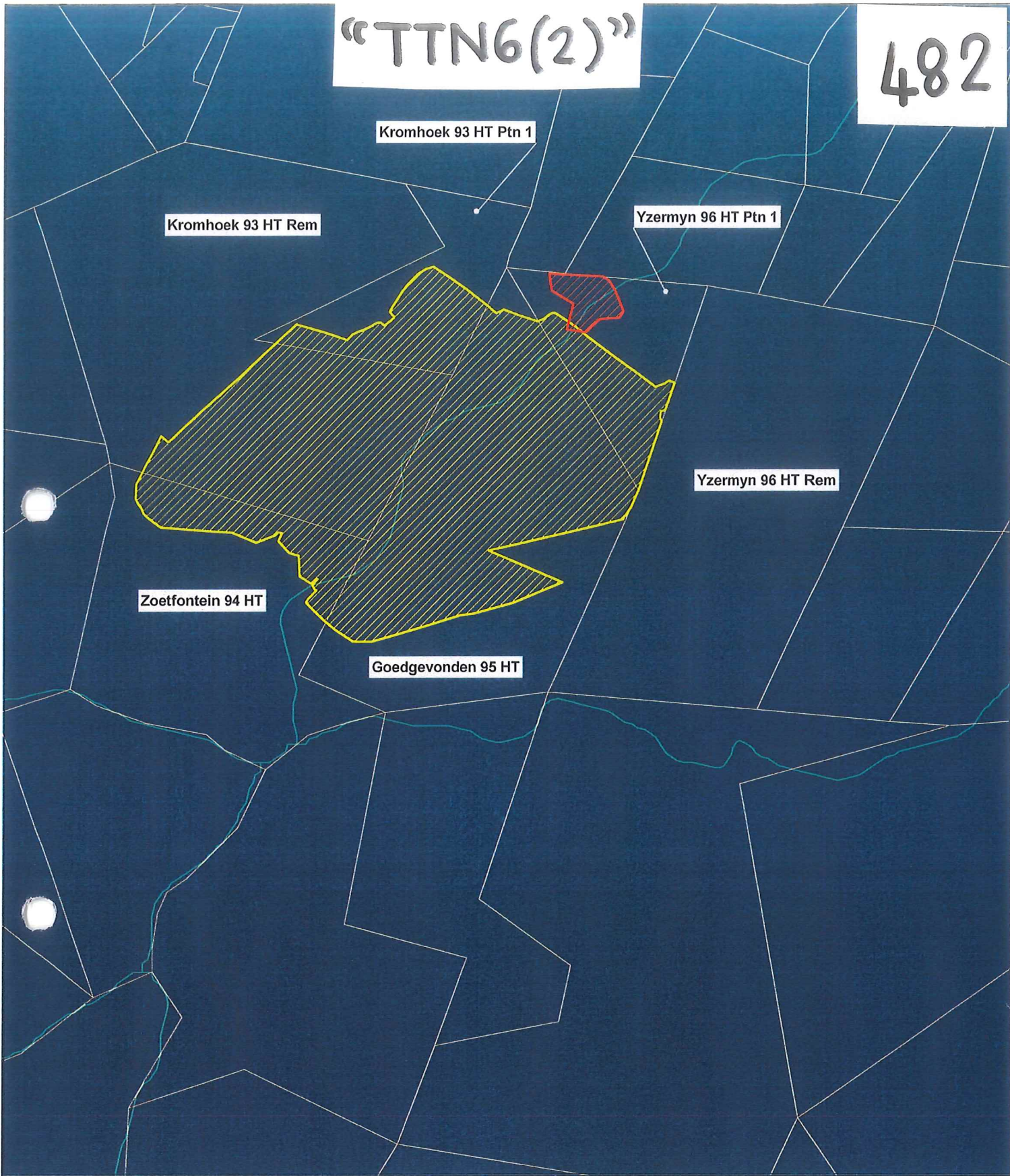
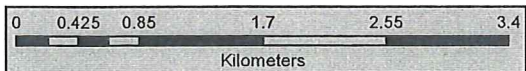


“TTN6(2)”




482







Overlay: MBCP Aquatic Assessment 2006



Legend

-  Surface Infrastructure
-  Underground Mining Area
-  Property Boundaries

CATEGORY

-  Protected
-  Irreplaceable *JKL*
-  Highly Significant
-  Important & Necessary
-  Ecosystem Maintenance